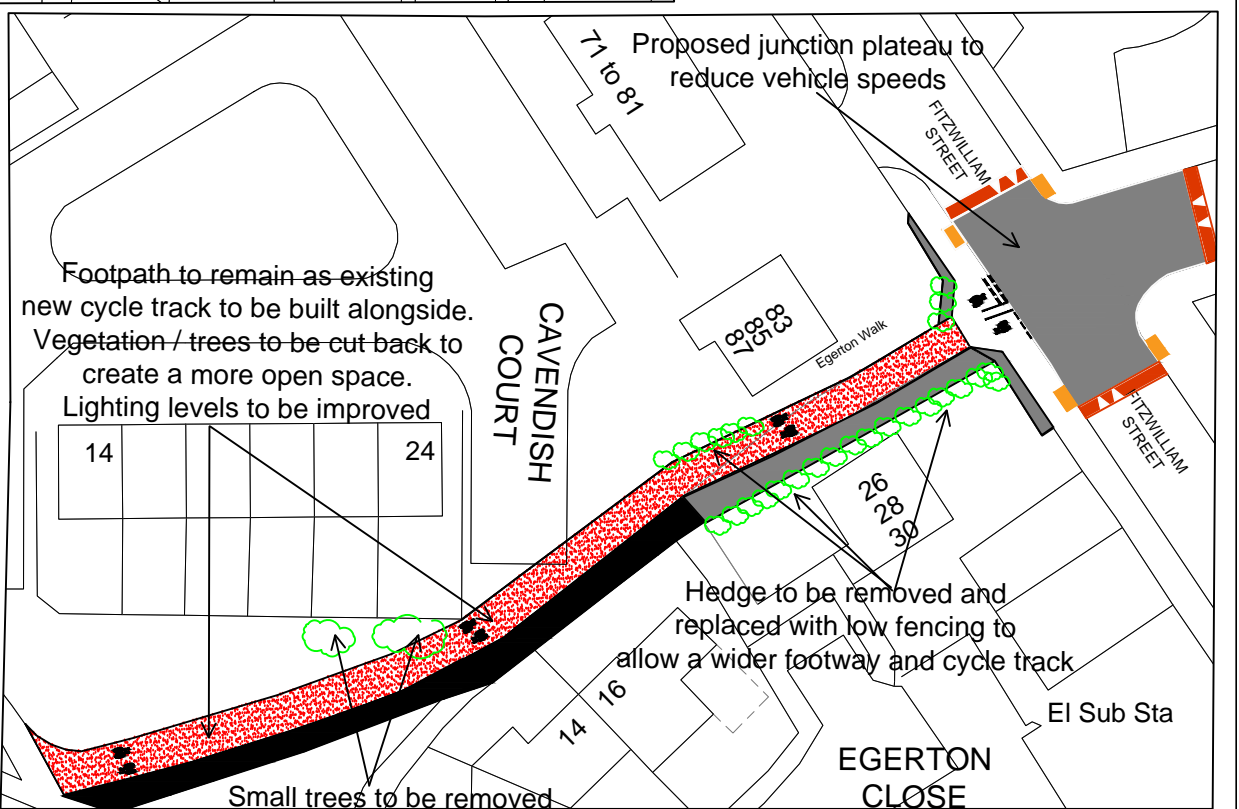
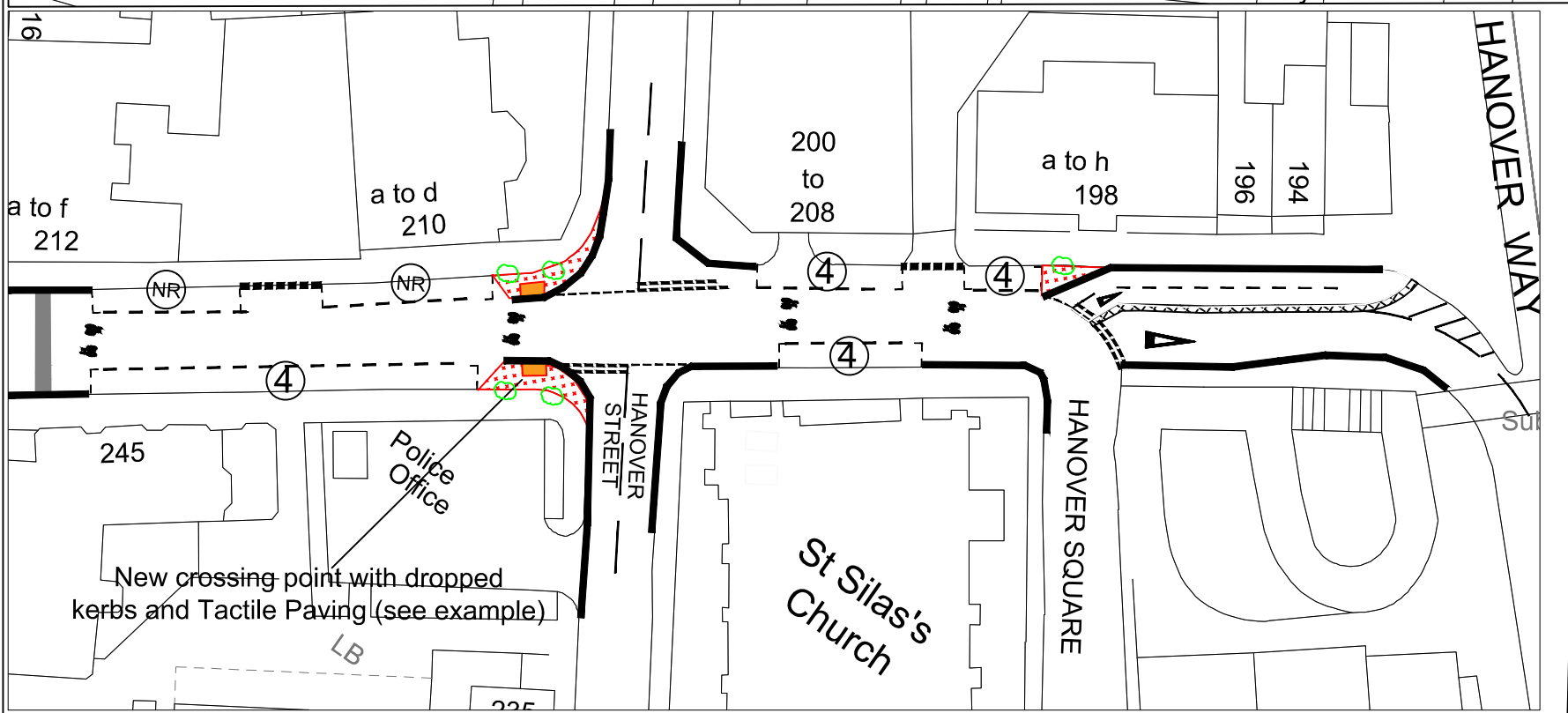
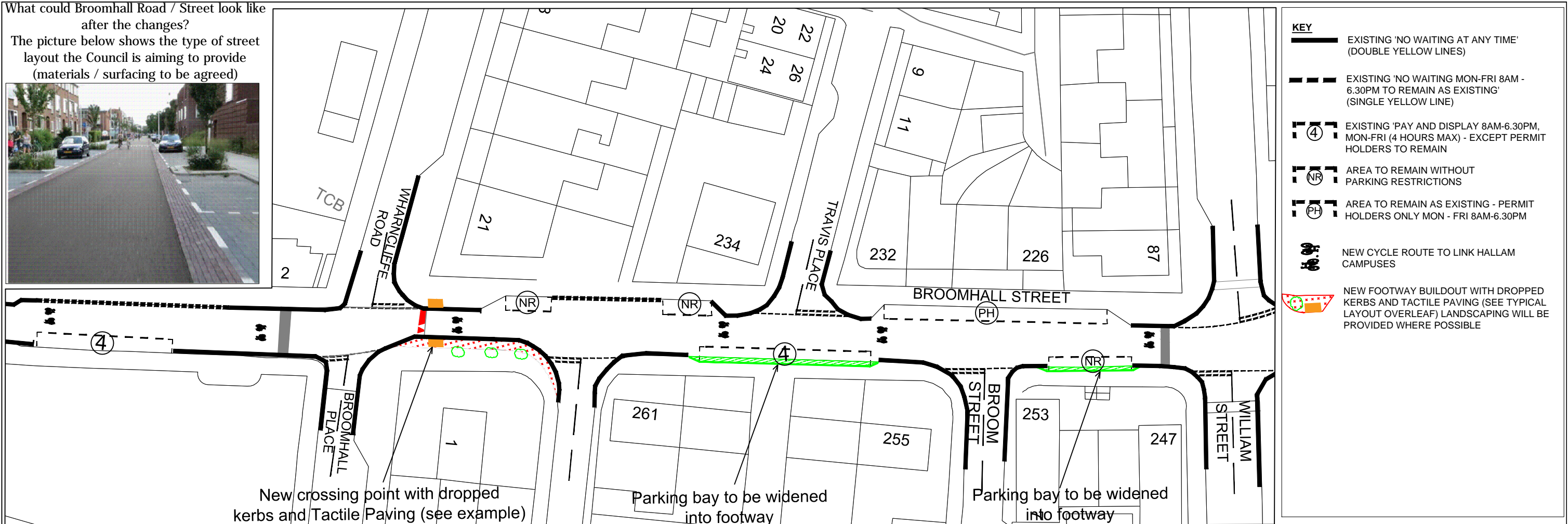



What could Broomhall Road / Street look like after the changes?

The picture below shows the type of street layout the Council is aiming to provide (materials / surfacing to be agreed)



STRATEGIC TRANSPORT & INFRASTRUCTURE - DESIGN AND ASSURANCE
 5th FLOOR, HOWDEN HOUSE
 1, UNION STREET, SHEFFIELD, S1 2SH
 E-mail Scheme.Design@Sheffield.gov.uk
 Tom Finnegan-Smith - Head of Service

This drawing is based upon Ordnance Survey material with the permission of Ordnance Survey on behalf of the Controller of Her Majesty's Stationery Office. © Crown Copyright. Unauthorised reproduction infringes Crown copyright and may lead to prosecution or civil proceedings. 100018816. 2017

| | |
|---------------|---|
| Client | SHEFFIELD CITY COUNCIL |
| Scheme | SHEFFIELD HALLAM UNIVERSITY WALKING AND CYCLING CONNECTIONS |
| Drawing Title | PROPOSED CHANGES PART 2 |

| | |
|-------------|--------------------|
| Drawing No. | LT220-SH-CONSULT 2 |
| DRAWN BY | ATM |
| CHECKED | |
| Scale | NTS |
| Date | APR 2017 |

A3